Great Smoky Mountains - Project Area: Invasive Tree Sites

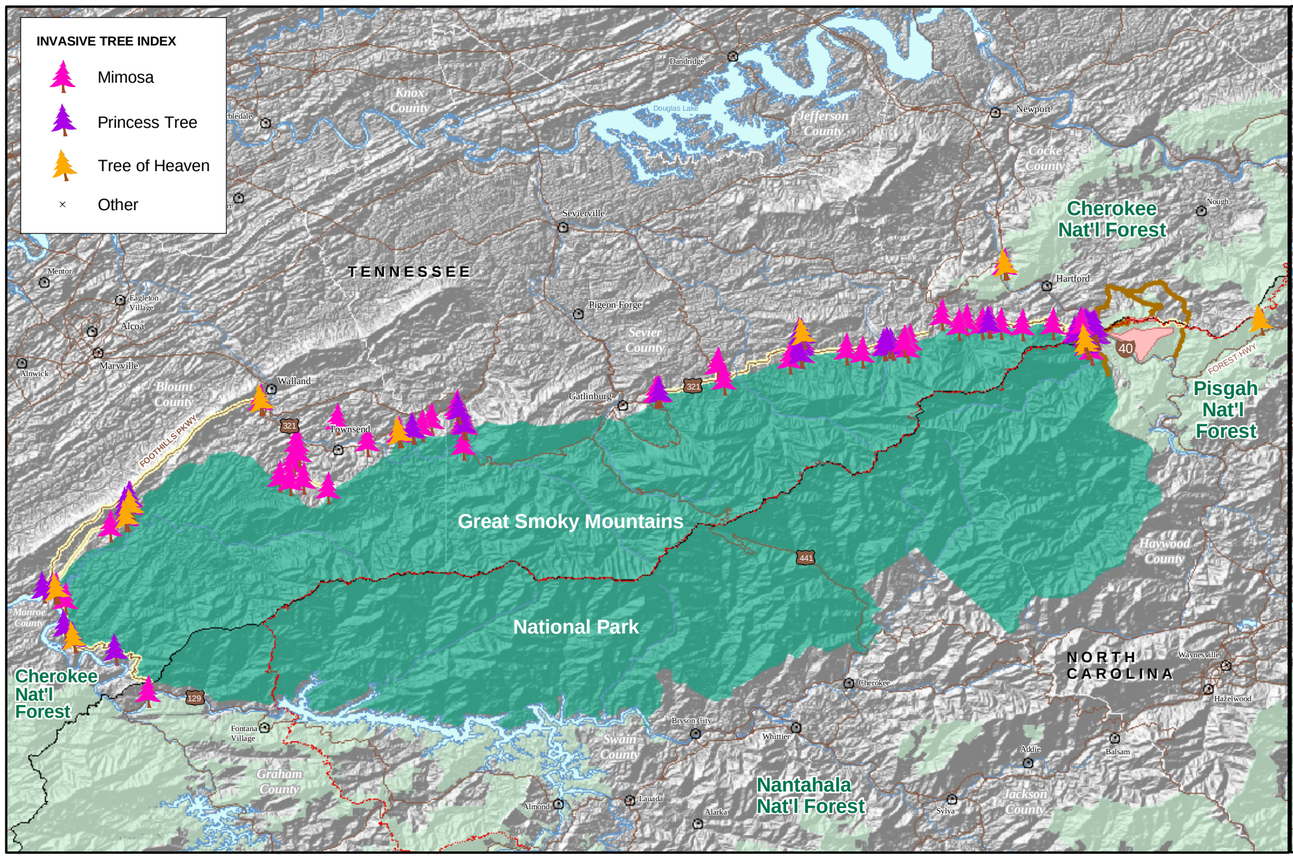

Great Smoky Mountains - Project Area: Invasive Shrub Sites

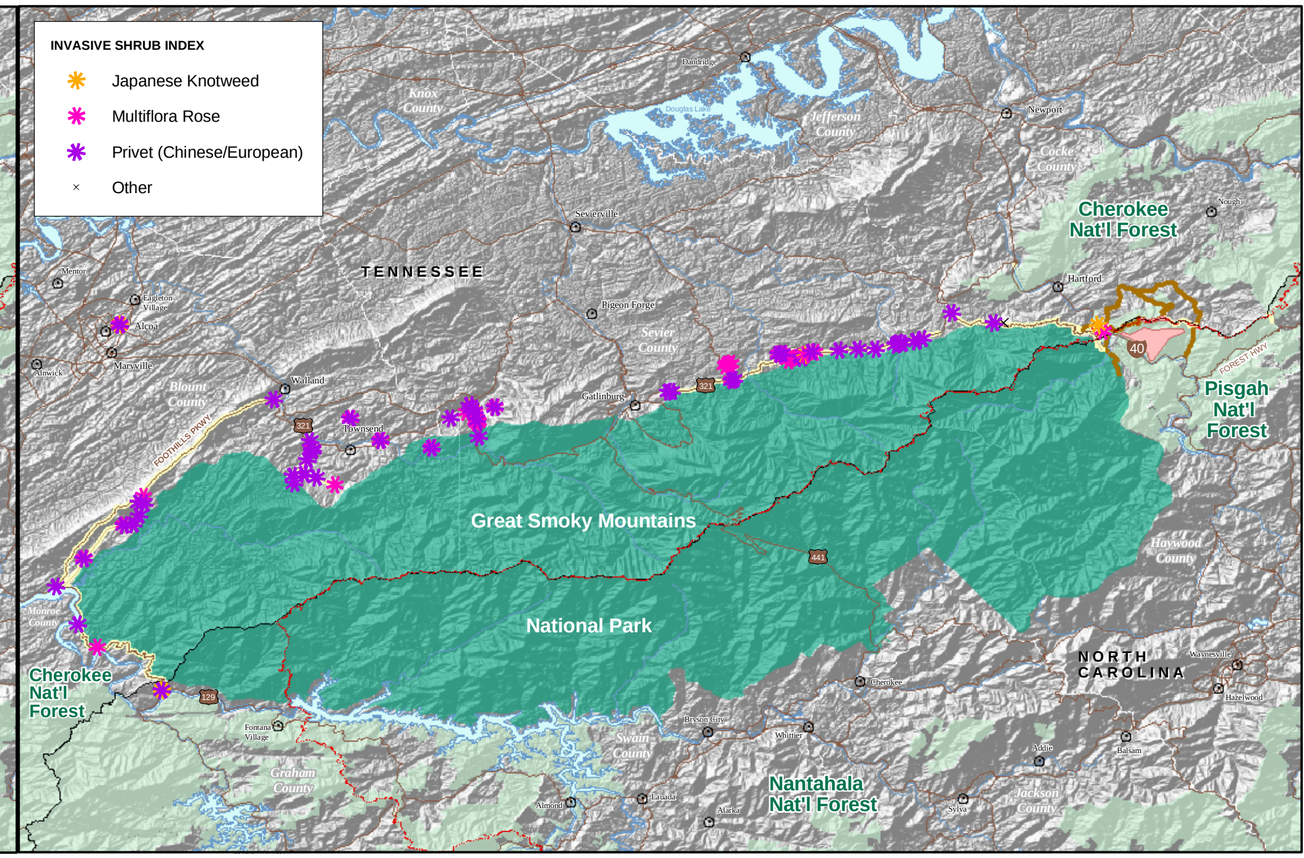

Great Smoky Mountains - Project Area: Invasive Vine Sites

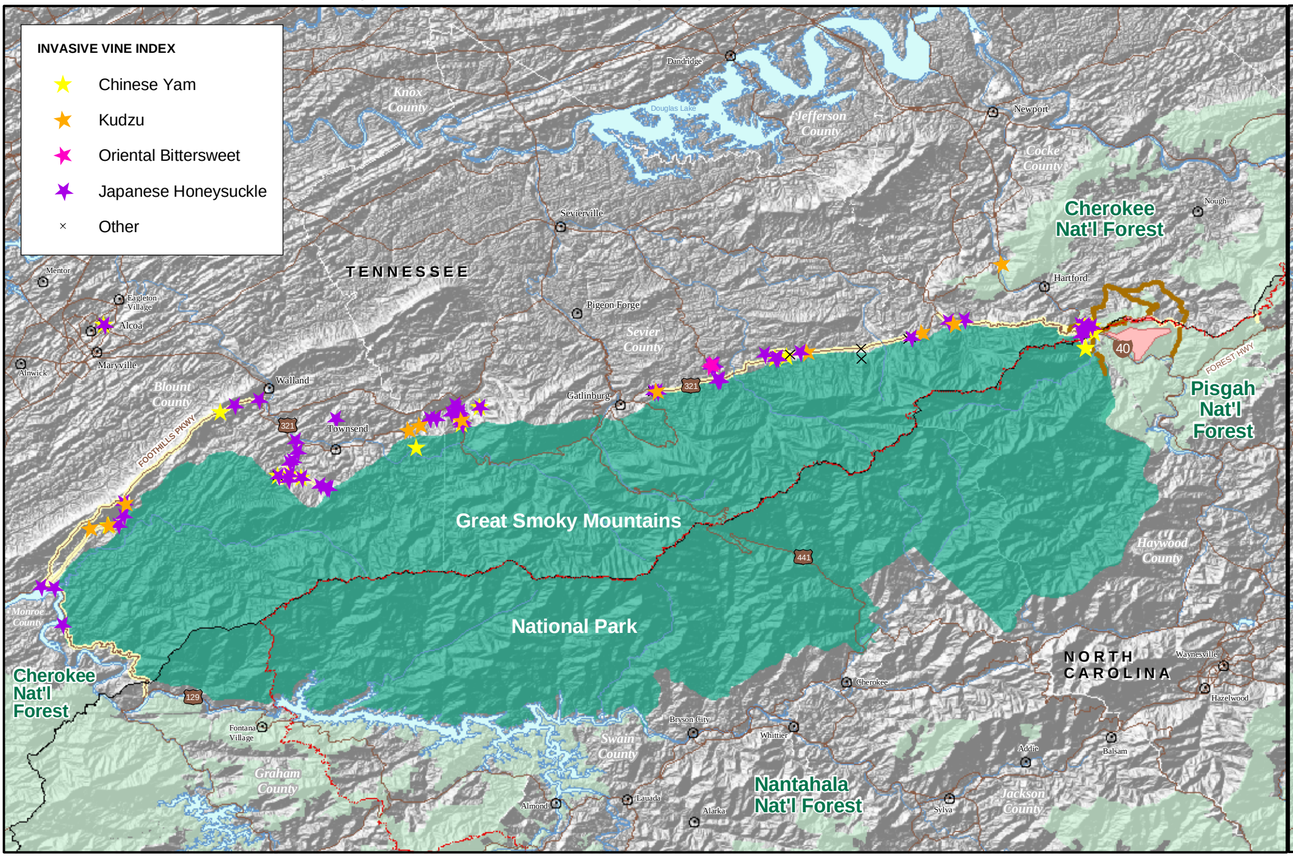

Great Smoky Mountains - Project Area: Invasive Ground Cover Sites

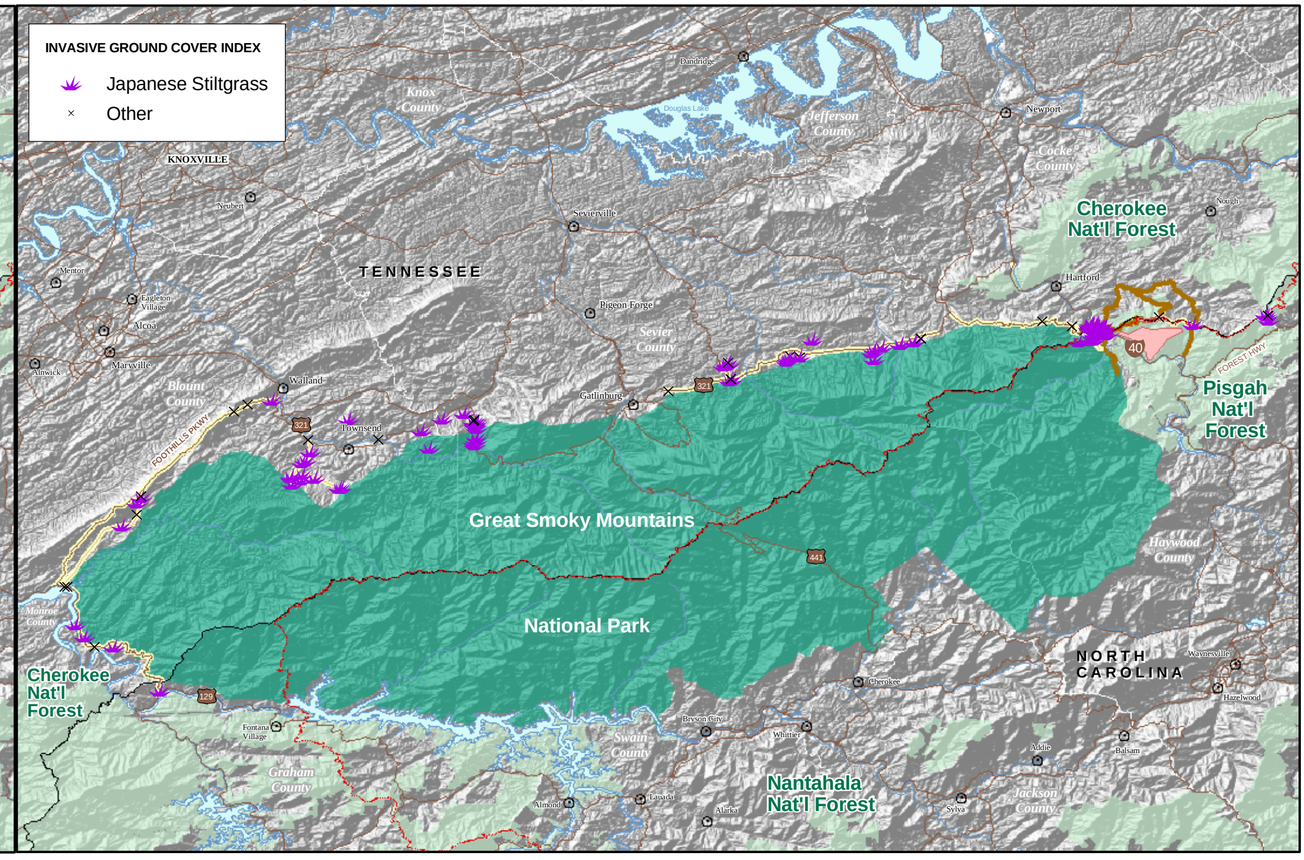

0 2.5 5 10 Miles

Towns | Minor Roads | Major Roads | Areas Inventoried | Appalachian Trail | Rivers | Lakes | Great Smoky Mountains National Park | National Forests | Significant Natural Areas | County Boundaries | State Boundaries

Monitoring data from SAMAB Appalachian Volunteer Enviornmental Monitoring Program (www.samab.org); Map created March 2004 by sain.nbii.gov